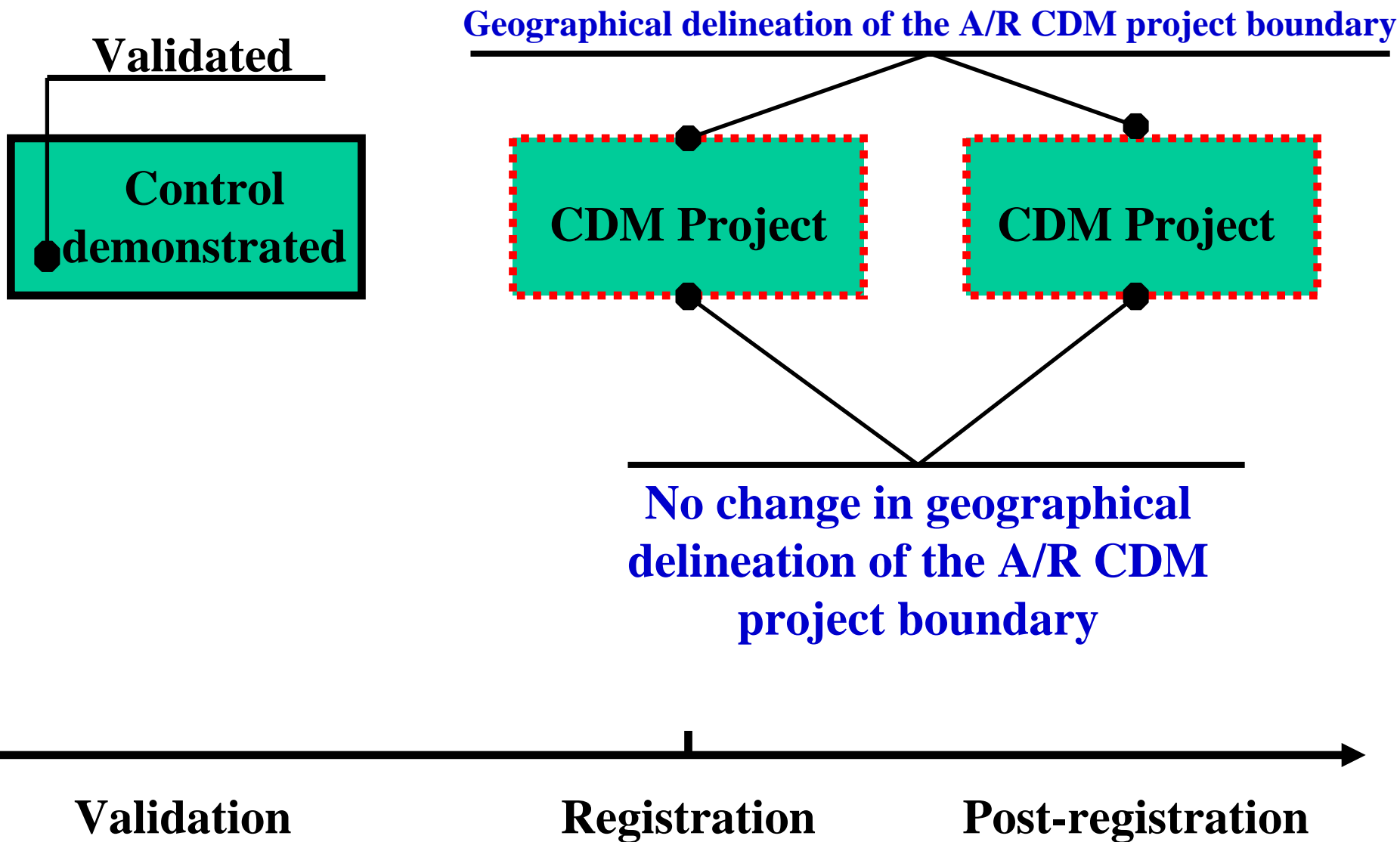


**Presentation of options resulting from public input on the draft guidance and the issue of flexibility in the application of the definition of project boundary to A/R CDM project activities.**

## **Mandate & Background**

- **EB request – to provide more flexibility in application of definition of boundary in A/R CDM (presented in the note)**
- **13 inputs from public (incl. MoE Colombia & WB)**
- **How it is currently applied – no changes feasible after registration?**
- **Two groups of options for flexibility proposed from a synthesis of public inputs**
  - **Areas of land identified after registration of A/R CDM project activity (1a & b)**
  - **Areas of land identified before registration of A/R CDM project activity (2 a & b)**

# Current application of definition of boundary in A/R CDM



# Concept of flexibility in application of definition of boundary

## Geographical delineation of the A/R CDM project boundary

Control demonstrated

CDM Project

CDM Project

“Candidate areas”

Known area of land

Change in geographical delineation of the A/R CDM project boundary

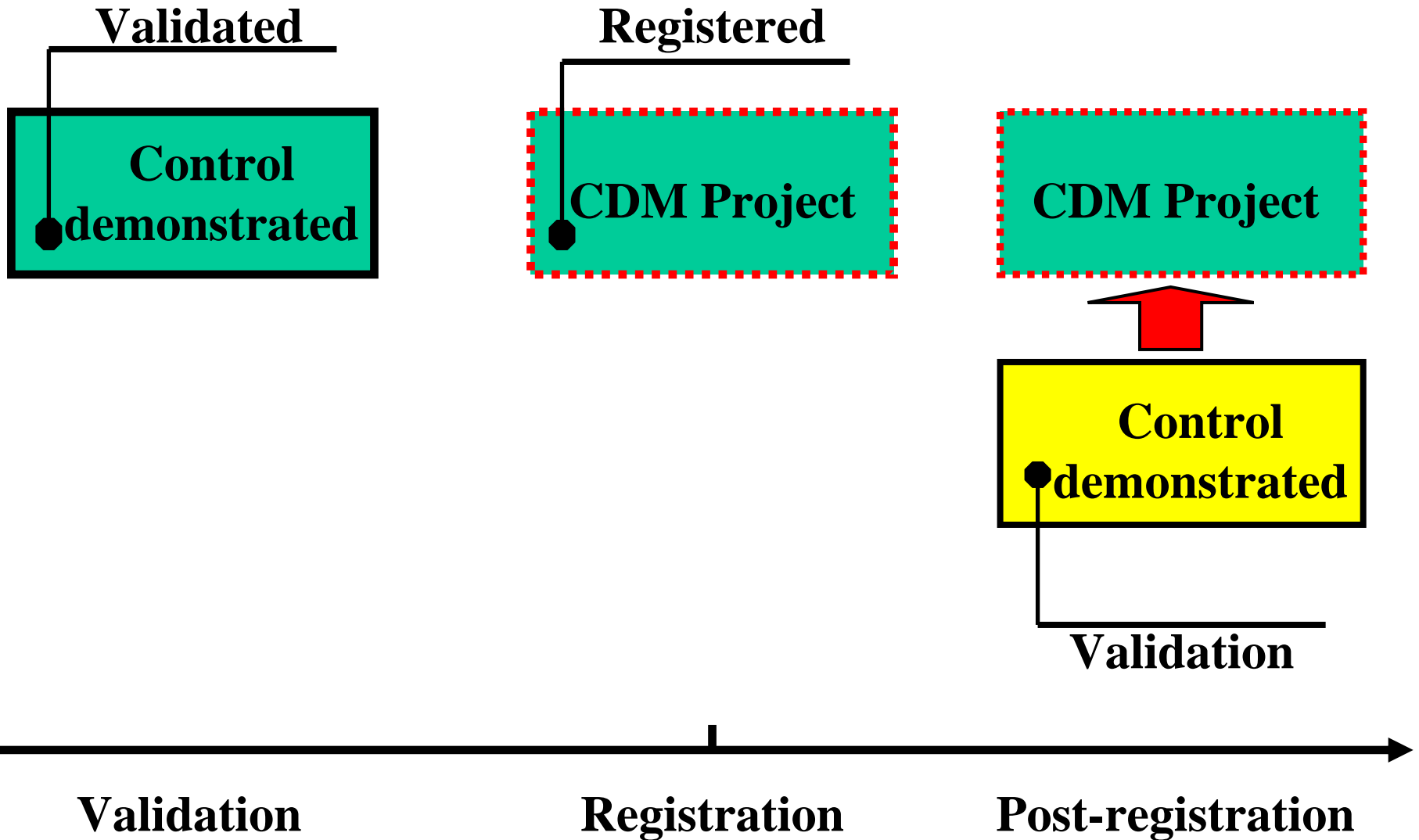
Validation

Registration

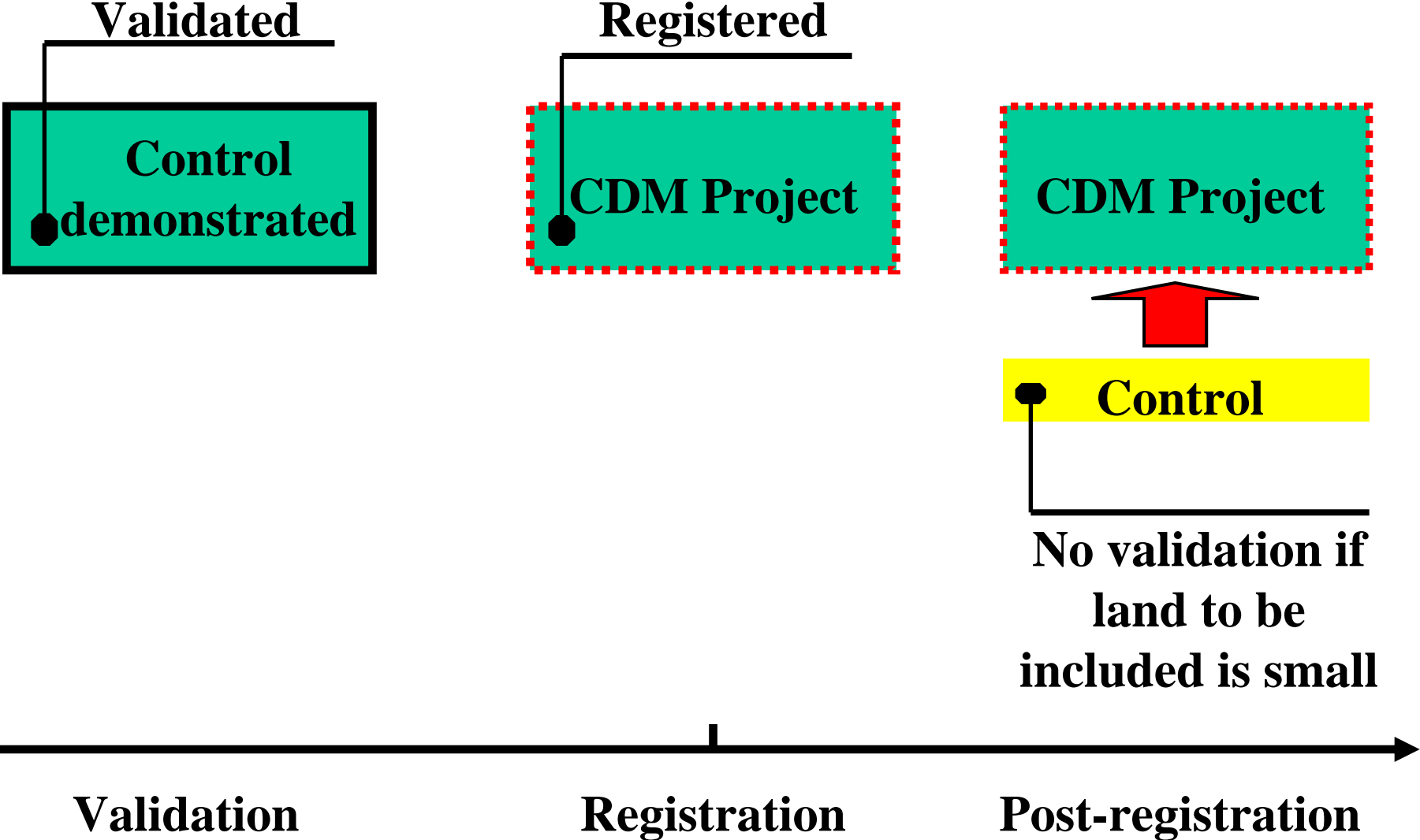
Post-registration



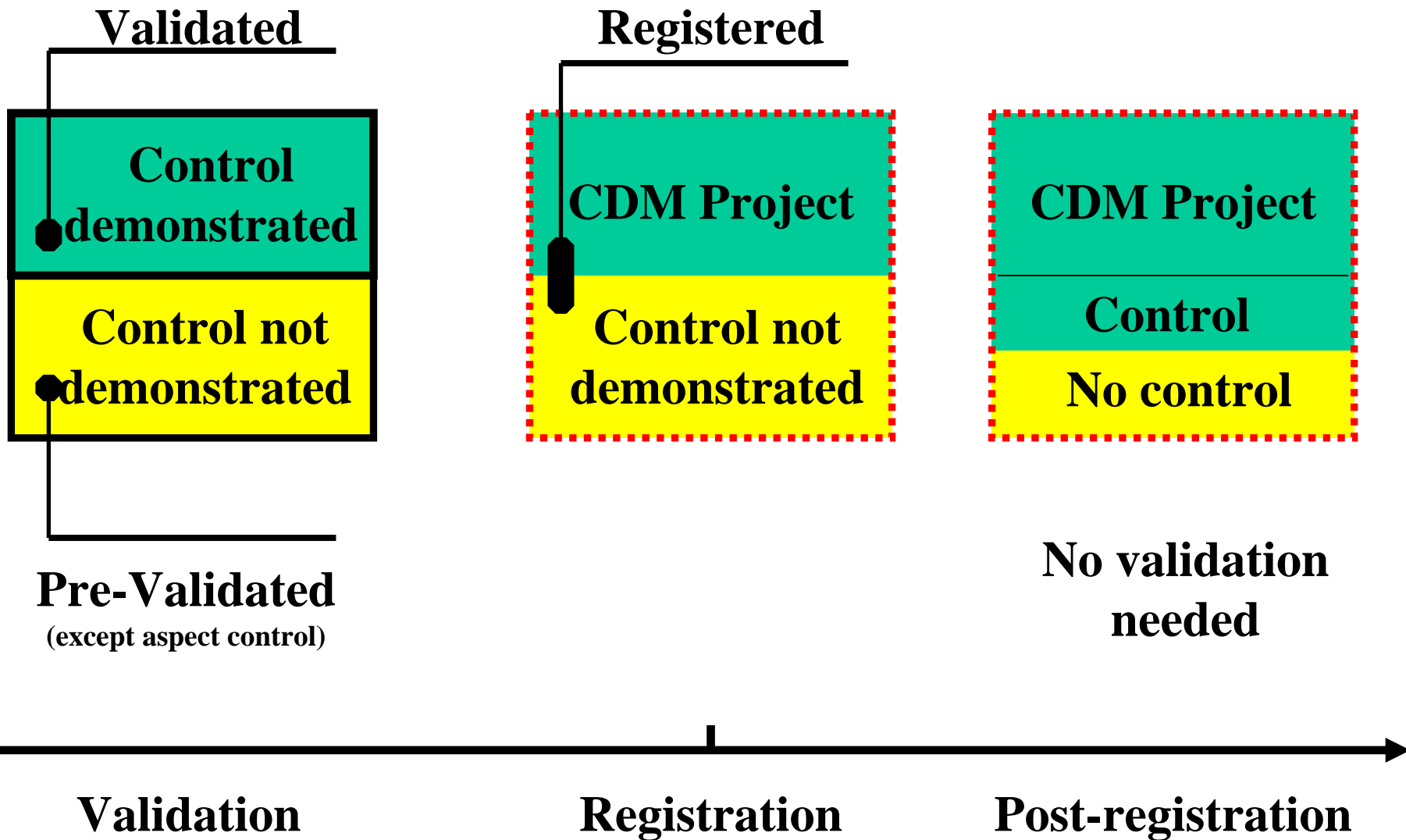
# Option 1a: Validation of new area of land, post registration



# Option 1b: No validation of new small area of land, post registration



# Option 2a: Partial demonstration of control at registration



# Option 2b: Demonstration of control after registration

